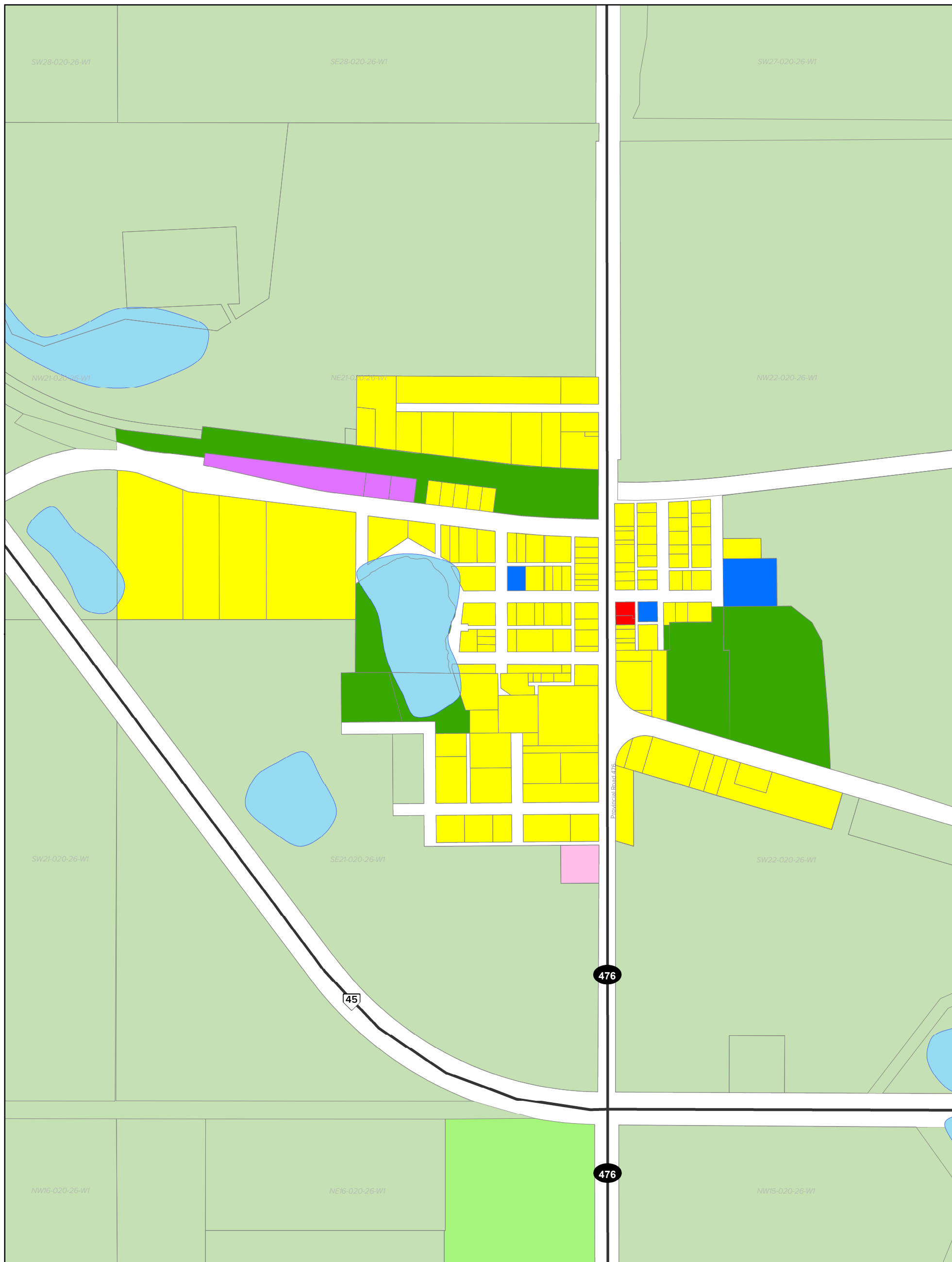











# Map 7 - Angusville



## Legend

- |  |   |  |
|--|---|--|
|  AO - Agricultural Operations              |  R1 - Residential First Density  |  Water              |
|  AE - Agricultural Enterprises             |  R2 - Residential Second Density |  Municipal Boundary |
|  OS - Open Space                           |  R3 - Residential Third Density  |  Parcel Fabric      |
|  IN - Institutional                        |  CM - Commercial Main Streets    |  |
|  TRM - Tourist Recreational Mixed          |  CH - Commercial Highway         |  |
|  TRA - Tourist Recreational Accommodations |  EL - Industrial Light           |  |
|  TRC - Tourist Recreation Cottage          |  EA - Airport Industrial         |  |
|  RR - Rural Residential                    |  EH - Industrial Heavy           |  |