

**URBAN**  
SYSTEMS

Project #: 5582.0001.01  
 Author: DL  
 Checked: AS  
 Status: --  
 Revision: --  
 Date: 2026 / 4 / 14



Coordinate System:  
NAD 1983 UTM Zone 14N

Data Sources:  
 - Province of Manitoba  
 - Natural Resources Canada  
 - Open Street Map

Scale:  
1:90,000  
(When plotted at 11"x17")



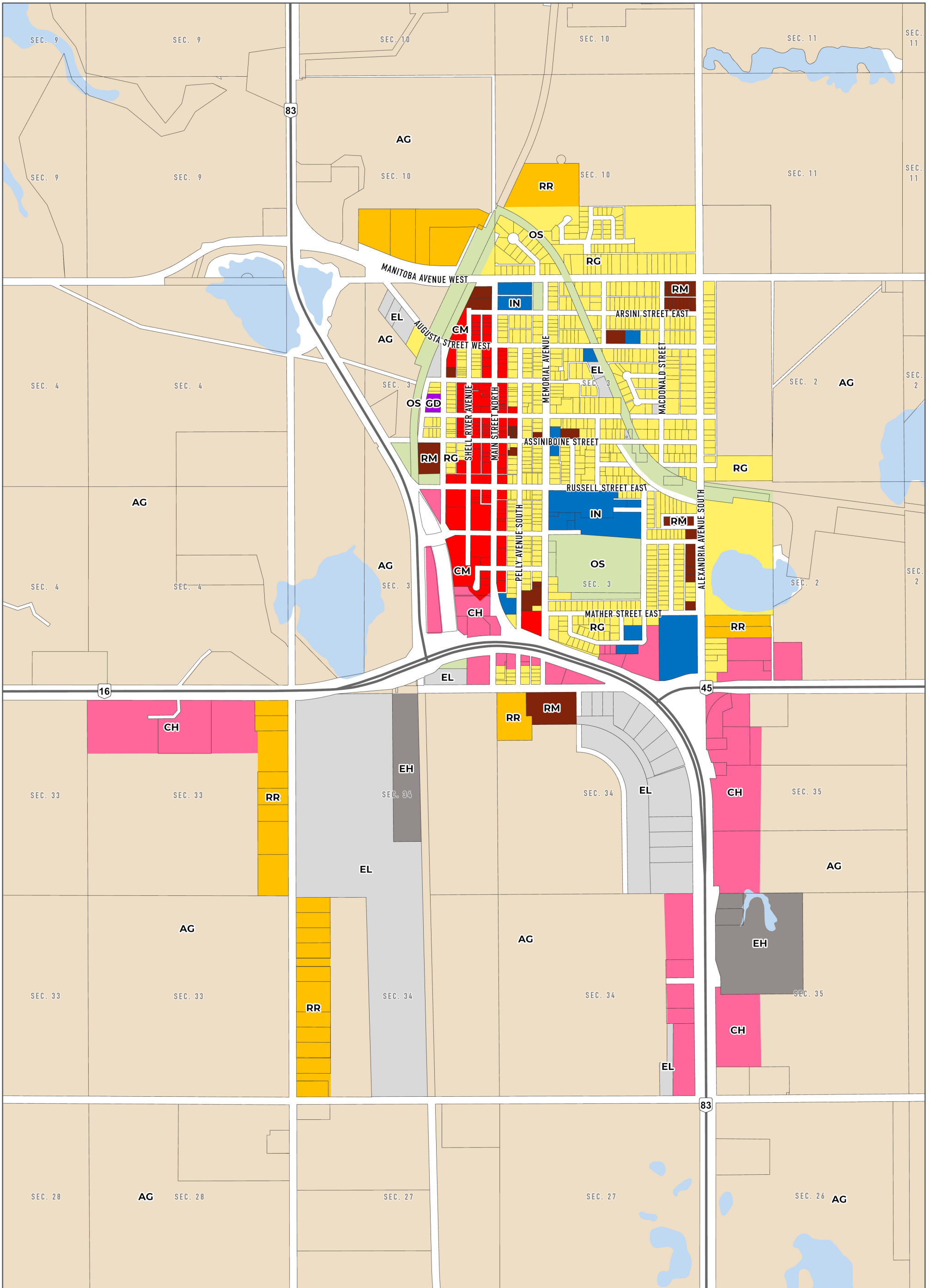
The accuracy & completeness of information shown on this drawing is not guaranteed. It will be the responsibility of the user of the information shown on this drawing to locate & establish the precise location of all existing information whether shown or not.

**Legend**

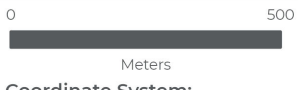
- |                           |                     |
|---------------------------|---------------------|
| Municipal Boundary        | Institutional       |
| Reserve Lands             | Light Industrial    |
| Railroad                  | Open Space          |
| Zoning Bylaw Designations |                     |
| Agricultural General      | Residential General |
| Commercial Highway        | Residential Multi   |
| Commercial Main Street    | Rural Residential   |
| General Development       | Heavy Industrial    |

**Municipality of  
Russell-Binscarth**

Zoning ByLaw -  
Overview



Project #: 5582.0001.01  
 Author: DL  
 Checked: AS  
 Status: --  
 Revision: --  
 Date: 2026 / 4 / 14



**Coordinate System:**  
 NAD 1983 UTM Zone 14N

**Data Sources:**  
 - Province of Manitoba  
 - Natural Resources Canada  
 - Open Street Map

The accuracy & completeness of information shown on this drawing is not guaranteed. It will be the responsibility of the user of the information shown on this drawing to locate & establish the precise location of all existing information whether shown or not.

**Scale:**  
 1:14,000  
 (When plotted at 11"x17")

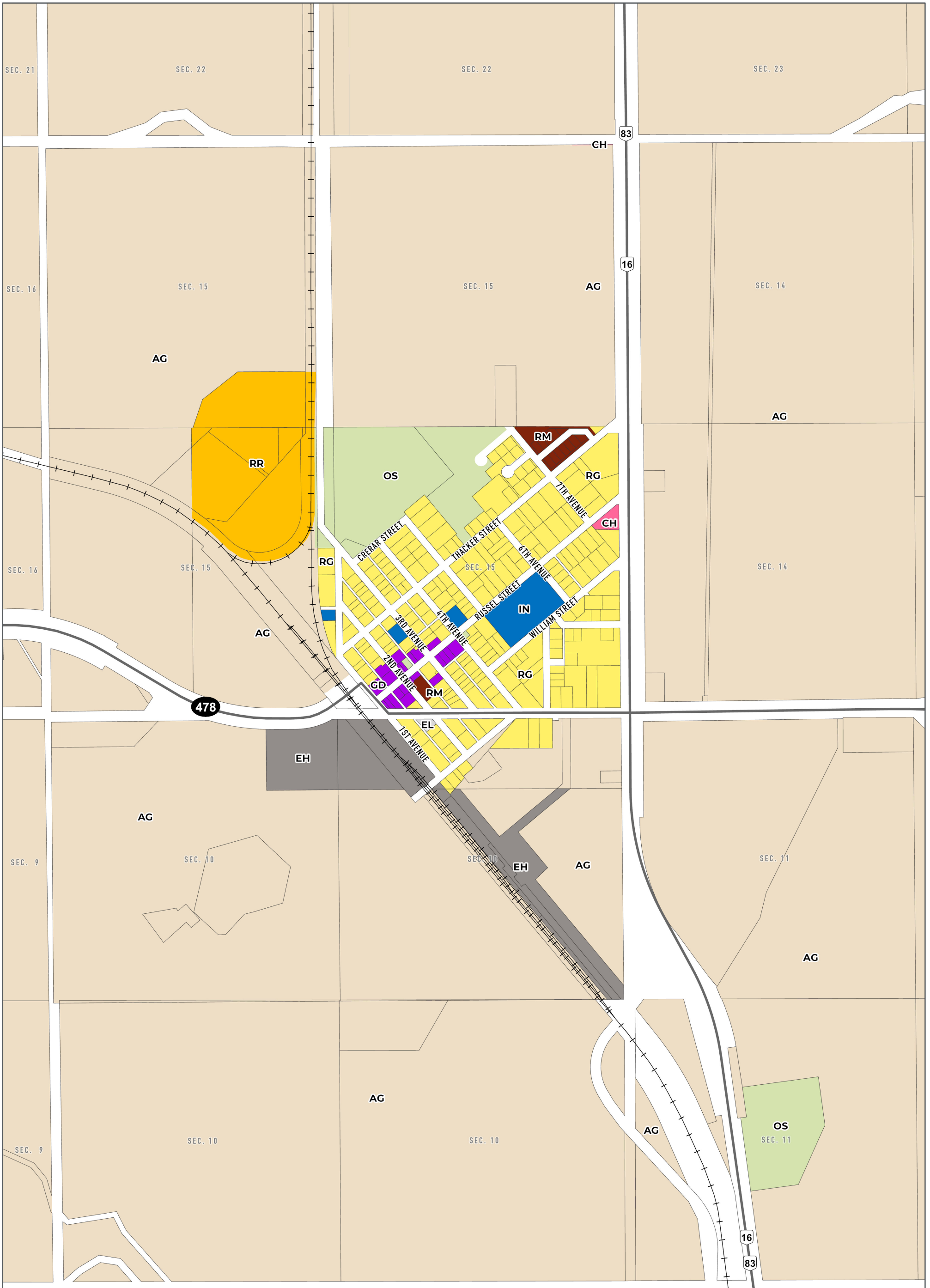


**Legend**

- |                        |                     |
|------------------------|---------------------|
| Agricultural General   | Light Industrial    |
| Commercial Highway     | Open Space          |
| Commercial Main Street | Residential General |
| General Development    | Residential Multi   |
| Institutional          | Rural Residential   |
|                        | Heavy Industrial    |

**Municipality of Russell-Binscarth**

Zoning ByLaw - Russell



**URBAN SYSTEMS**

Project #: 5582.0001.01  
 Author: DL  
 Checked: AS  
 Status: --  
 Revision: --  
 Date: 2026 / 4 / 14

0 500  
Meters

Coordinate System:  
NAD 1983 UTM Zone 14N

Data Sources:  
- Province of Manitoba  
- Natural Resources Canada  
- Open Street Map

Scale:  
1:10,000  
(When plotted at 11"x17")

The accuracy & completeness of information shown on this drawing is not guaranteed. It will be the responsibility of the user of the information shown on this drawing to locate & establish the precise location of all existing information whether shown or not.

**Legend**

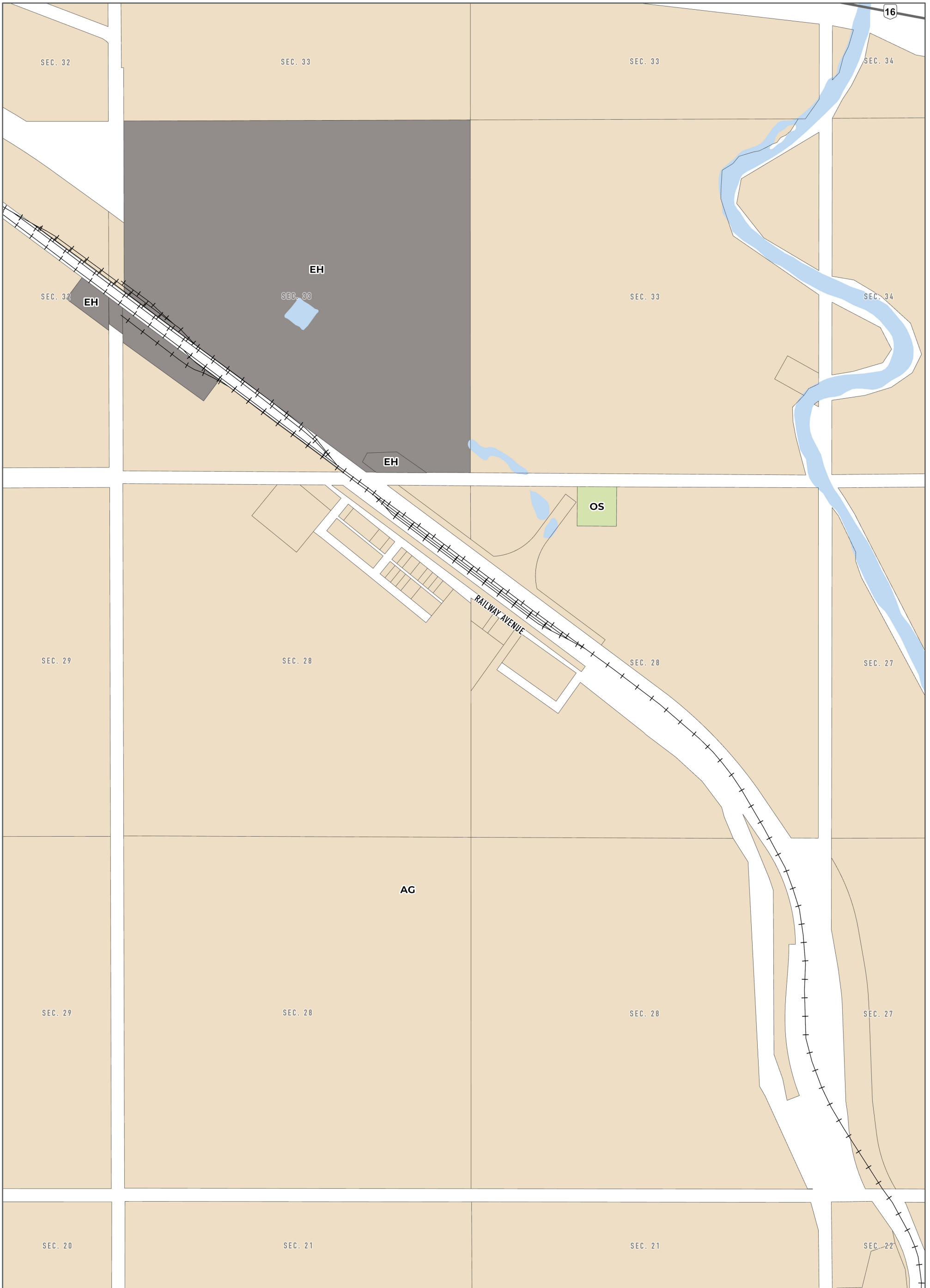
—+— Railroad

Zoning Bylaw Designations

Agricultural General	Light Industrial
Commercial Highway	Open Space
General Development	Residential General
Institutional	Residential Multi
	Rural Residential
	Heavy Industrial


**Municipality of Russell-Binscarth**

Zoning ByLaw - Binscarth



**URBAN**  
SYSTEMS

Project #: 5582.0001.01  
 Author: DL  
 Checked: AS  
 Status: --  
 Revision: --  
 Date: 2026 / 4 / 14



Coordinate System:  
NAD 1983 UTM Zone 14N

Scale:  
1:8,000  
(When plotted at 11"x17")

Data Sources:  
 - Province of Manitoba  
 - Natural Resources Canada  
 - Open Street Map

The accuracy & completeness of information shown on this drawing is not guaranteed. It will be the responsibility of the user of the information shown on this drawing to locate & establish the precise location of all existing information whether shown or not.



**Legend**

- +— Railroad
- Zoning Bylaw Designations
- Agricultural General
- Open Space
- Heavy Industrial

**Municipality of  
Russell-Binscarth**

Zoning ByLaw -  
Harrowby