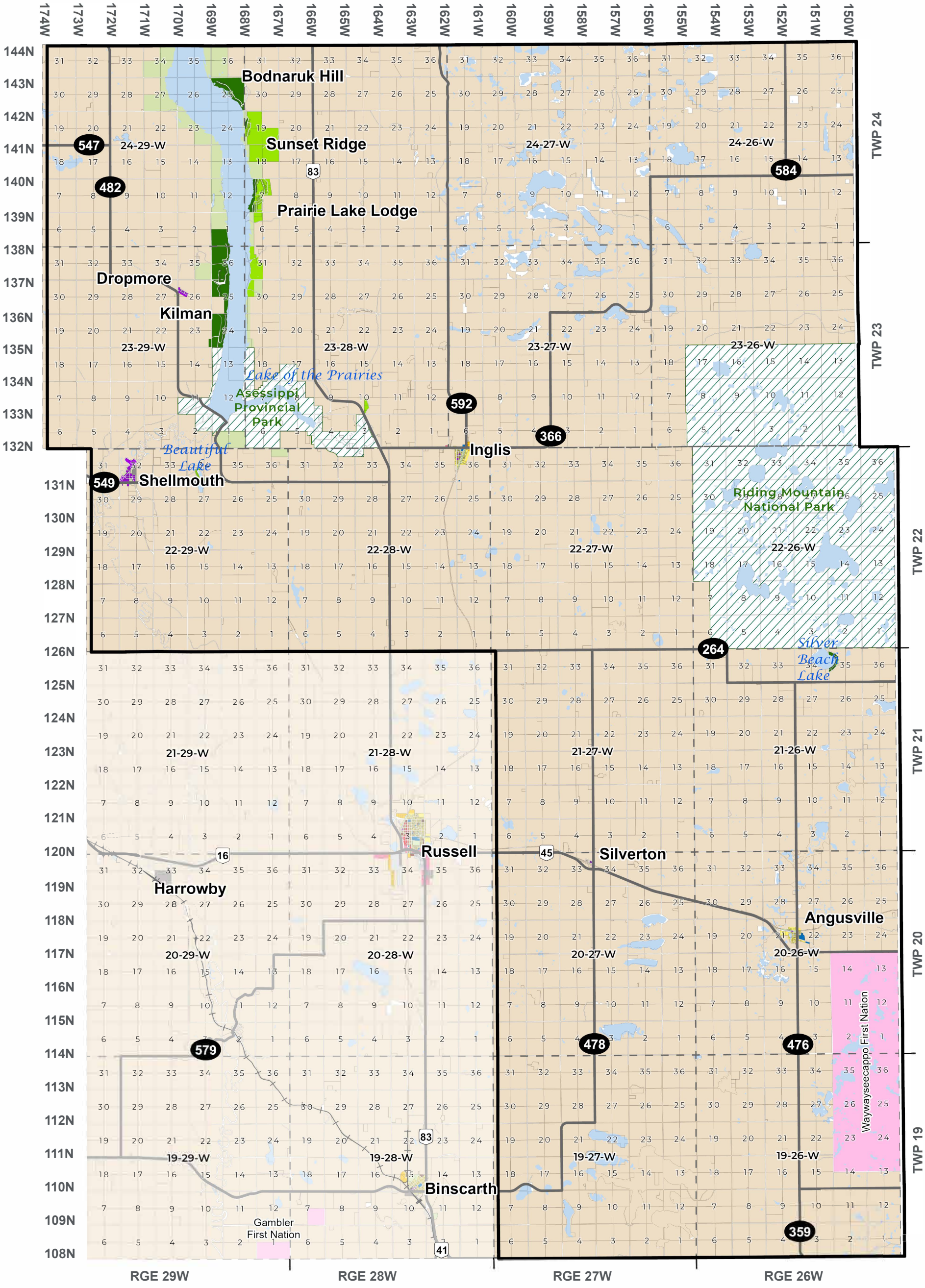

URBAN SYSTEMS

Project #: 5582.0001.01
Author: DL
Checked: AS
Status: --
Revision: --
Date: 2026 / 8 / 27

0 2 4 6 Kilometers

Coordinate System:
NAD 1983 UTM Zone 14N

Data Sources:
- Province of Manitoba
- Natural Resources Canada
- Open Street Map

Scale:
1:180,000
(When plotted at 11"x17")

The accuracy & completeness of information shown on this drawing is not guaranteed. It will be the responsibility of the user of the information shown on this drawing to locate & establish the precise location of all existing information whether shown or not.

Legend

- Municipal Boundary
- Provincial Park
- Reserve Lands
- Railroad

Zoning Bylaw Designations

- Agricultural General
- Commercial Highway
- Commercial Main Street
- General Development
- Institutional
- Lakeside General
- Lakeside Residential
- Light Industrial
- Open Space
- Residential General
- Residential Multi
- Rural Residential
- Heavy Industrial

Rural Municipality of Riding Mountain West

Zoning ByLaw - Overview

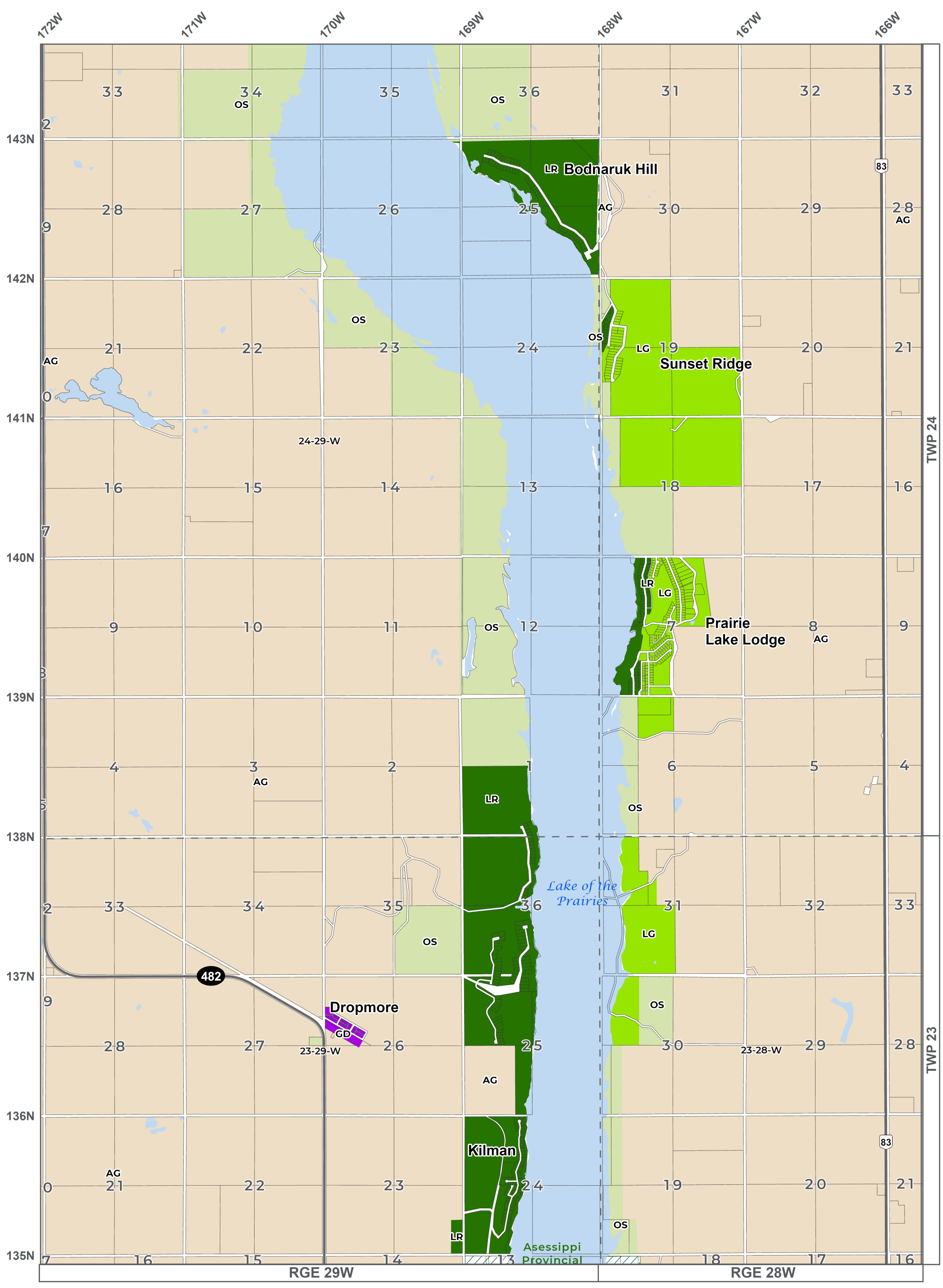

URBAN SYSTEMS

Project #: 5582.0001.01
Author: DL
Checked: AS
Status: --
Revision: --
Date: 2026 / 8 / 27

0 2,000
Meters

Coordinate System:
NAD 1983 UTM Zone 14N

Scale:
1:40,000
(When plotted at 11"x17")

Data Sources:
- Province of Manitoba
- Natural Resources Canada
- Open Street Map

The accuracy & completeness of information shown on this drawing is not guaranteed. It will be the responsibility of the user of the information shown on this drawing to locate & establish the precise location of all existing information whether shown or not.

Legend
- Provincial Park

Zoning Bylaw Designations
- Agricultural General
- General Development
- Lakeside General
- Lakeside Residential
- Open Space

Rural Municipality of Riding Mountain West

Zoning ByLaw - Lake of the Prairies

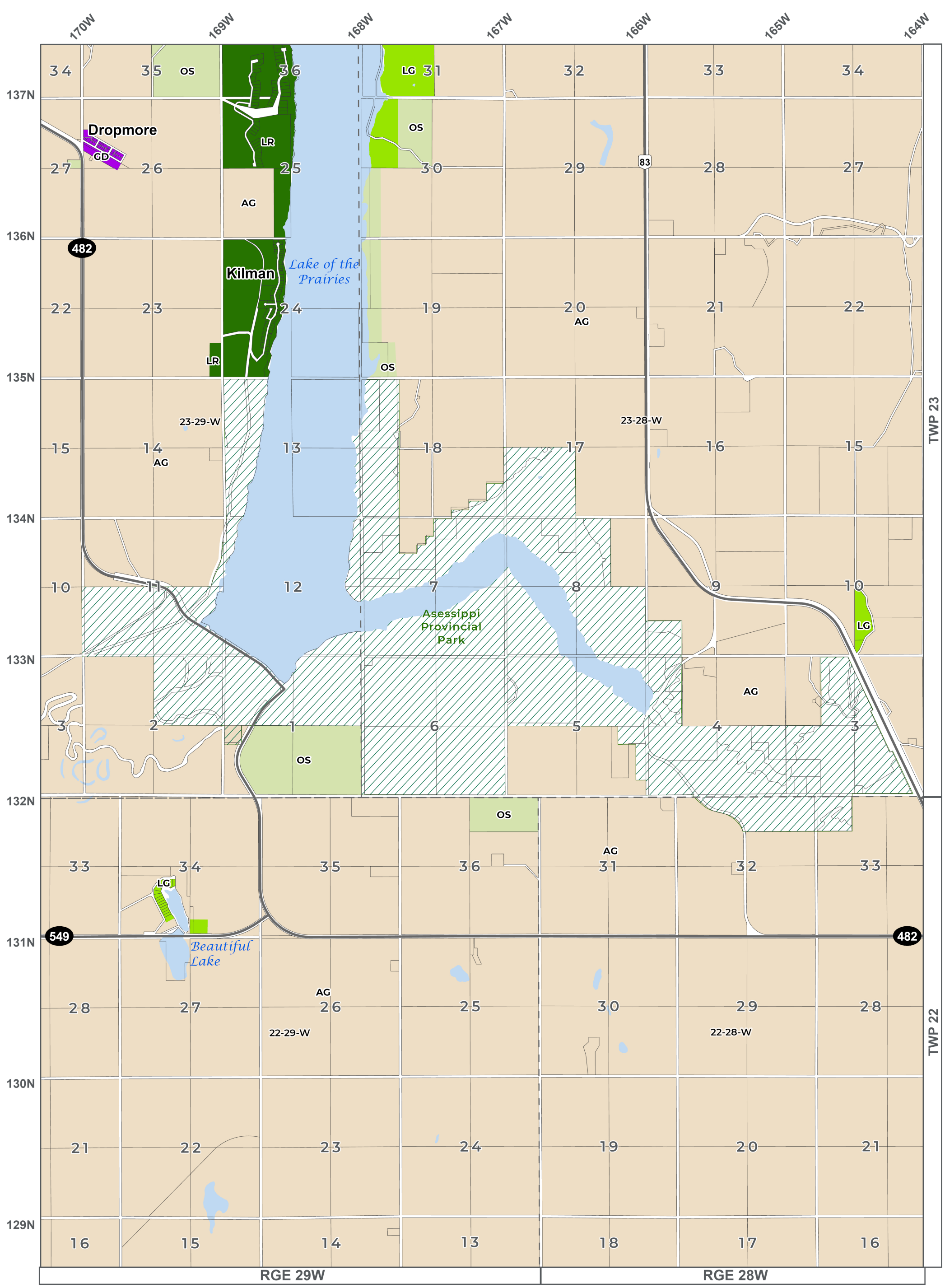

URBAN SYSTEMS

Project #: 5582.0001.01
Author: DL
Checked: AS
Status: --
Revision: --
Date: 2026 / 8 / 27

0 2,000 Meters

Coordinate System:
NAD 1983 UTM Zone 14N

Scale:
1:40,000
(When plotted at 11"x17")

Data Sources:
- Province of Manitoba
- Natural Resources Canada
- Open Street Map

The accuracy & completeness of information shown on this drawing is not guaranteed. It will be the responsibility of the user of the information shown on this drawing to locate & establish the precise location of all existing information whether shown or not.

Legend

Provincial Park

Zoning Bylaw Designations

- Agricultural General
- General Development
- Lakeside General
- Lakeside Residential
- Open Space

Rural Municipality of Riding Mountain West

Zoning ByLaw - Asessippi

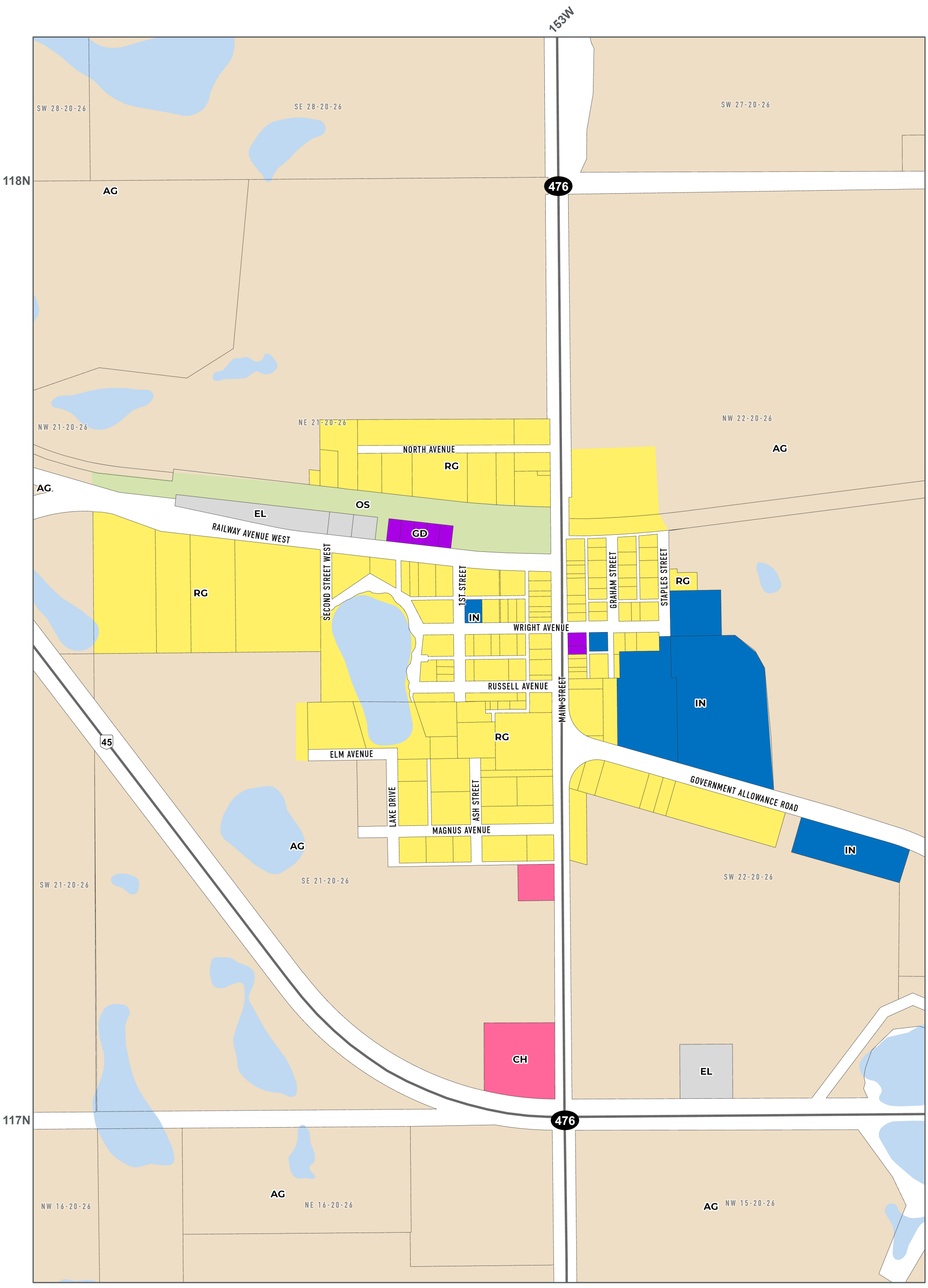

URBAN SYSTEMS

Project #:	5582.0001.01
Author:	DL
Checked:	AS
Status:	--
Revision:	--
Date:	2026 / 8 / 27

0 — 300 Meters

Coordinate System:
NAD 1983 UTM Zone 14N

Scale:
1:6,000
(When plotted at 11"x17")

Data Sources:
- Province of Manitoba
- Natural Resources Canada
- Open Street Map

The accuracy & completeness of information shown on this drawing is not guaranteed. It will be the responsibility of the user of the information shown on this drawing to locate & establish the precise location of all existing information whether shown or not.

Legend

Zoning Bylaw Designations

- Agricultural General
- Commercial Highway
- General Development
- Institutional
- Light Industrial
- Open Space
- Residential General

Rural Municipality of Riding Mountain West

Zoning ByLaw - Angusville

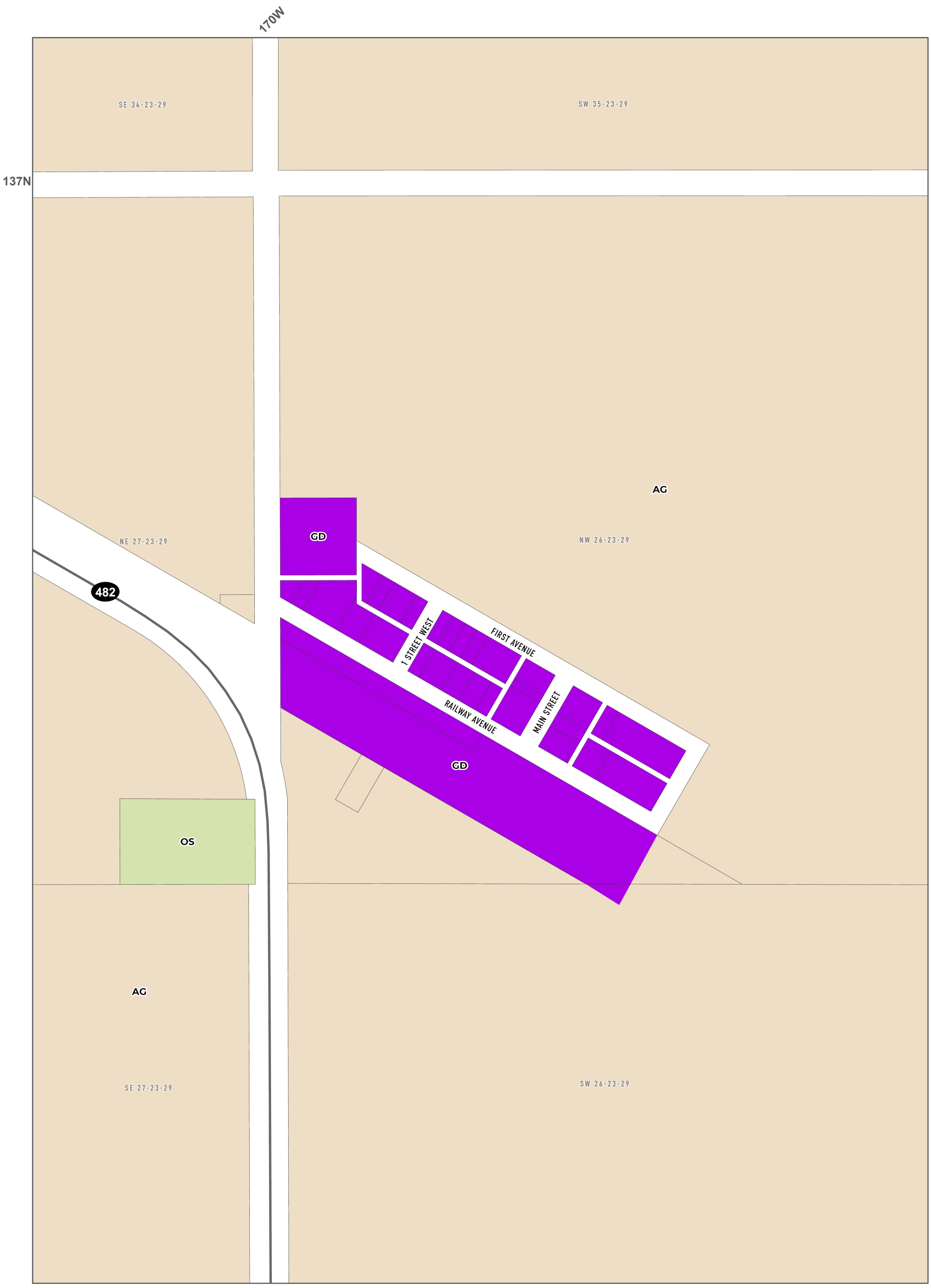

URBAN SYSTEMS

Project #:	5582.0001.01
Author:	DL
Checked:	AS
Status:	--
Revision:	--
Date:	2026 / 8 / 27

0 200
Meters

Coordinate System:
NAD 1983 UTM Zone 14N

Scale:
1:4,000
(When plotted at 11"x17")

Data Sources:
- Province of Manitoba
- Natural Resources Canada
- Open Street Map

The accuracy & completeness of information shown on this drawing is not guaranteed. It will be the responsibility of the user of the information shown on this drawing to locate & establish the precise location of all existing information whether shown or not.

Legend

Zoning Bylaw Designations

- Agricultural General
- General Development
- Open Space

Rural Municipality of Riding Mountain West

Zoning ByLaw - Dropmore

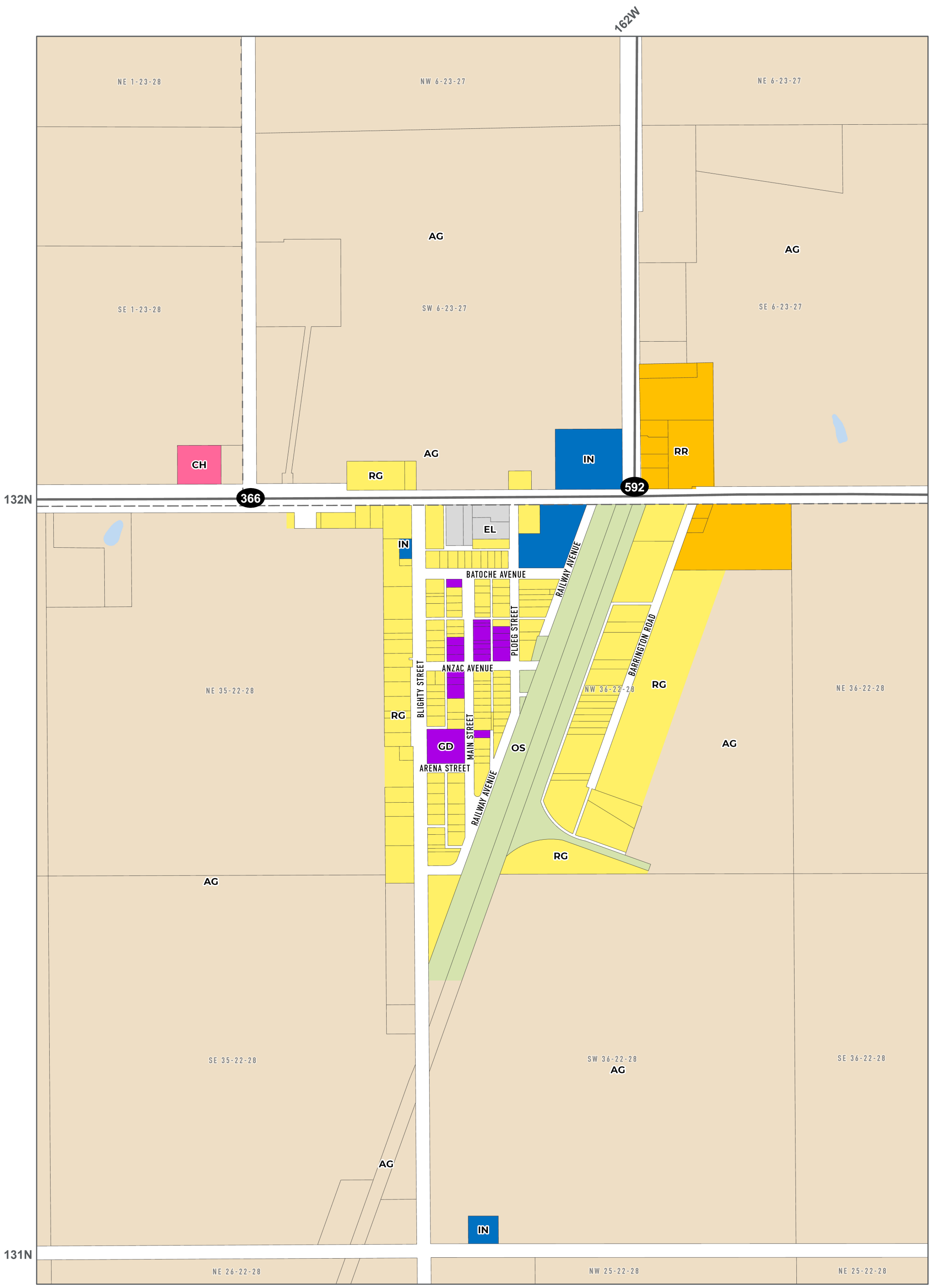

URBAN SYSTEMS

Project #:	5582.0001.01
Author:	DL
Checked:	AS
Status:	--
Revision:	--
Date:	2026 / 8 / 27

0 — 380 Meters

Coordinate System:
NAD 1983 UTM Zone 14N

Scale:
1:7,500
(When plotted at 11"x17")

Data Sources:
- Province of Manitoba
- Natural Resources Canada
- Open Street Map

The accuracy & completeness of information shown on this drawing is not guaranteed. It will be the responsibility of the user of the information shown on this drawing to locate & establish the precise location of all existing information whether shown or not.

Legend

Zoning Bylaw Designations

- Agricultural General
- Commercial Highway
- General Development
- Institutional
- Light Industrial
- Open Space
- Residential General
- Rural Residential

Rural Municipality of Riding Mountain West

Zoning ByLaw - Inglis

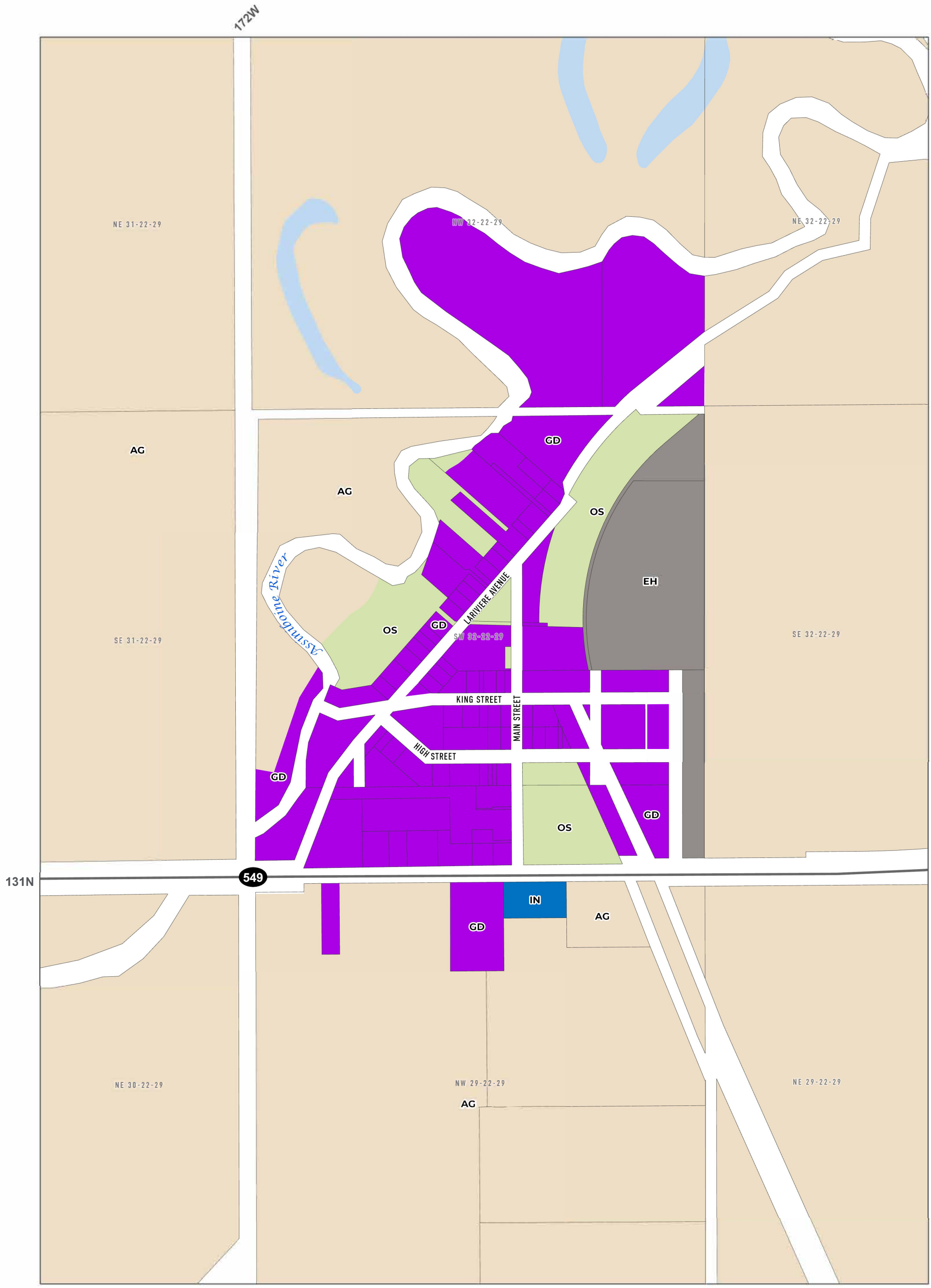

URBAN SYSTEMS

Project #: 5582.0001.01
Author: DL
Checked: AS
Status: --
Revision: --
Date: 2026 / 9 / 15

0 310
Meters

Coordinate System:
NAD 1983 UTM Zone 14N

Scale:
1:6,096
(When plotted at 11"x17")

Data Sources:
- Province of Manitoba
- Natural Resources Canada
- Open Street Map

The accuracy & completeness of information shown on this drawing is not guaranteed. It will be the responsibility of the user of the information shown on this drawing to locate & establish the precise location of all existing information whether shown or not.

Legend

Zoning Bylaw Designations

- Agricultural General
- General Development
- Institutional
- Open Space
- Heavy Industrial

Rural Municipality of Riding Mountain West

Zoning ByLaw - Shellmouth

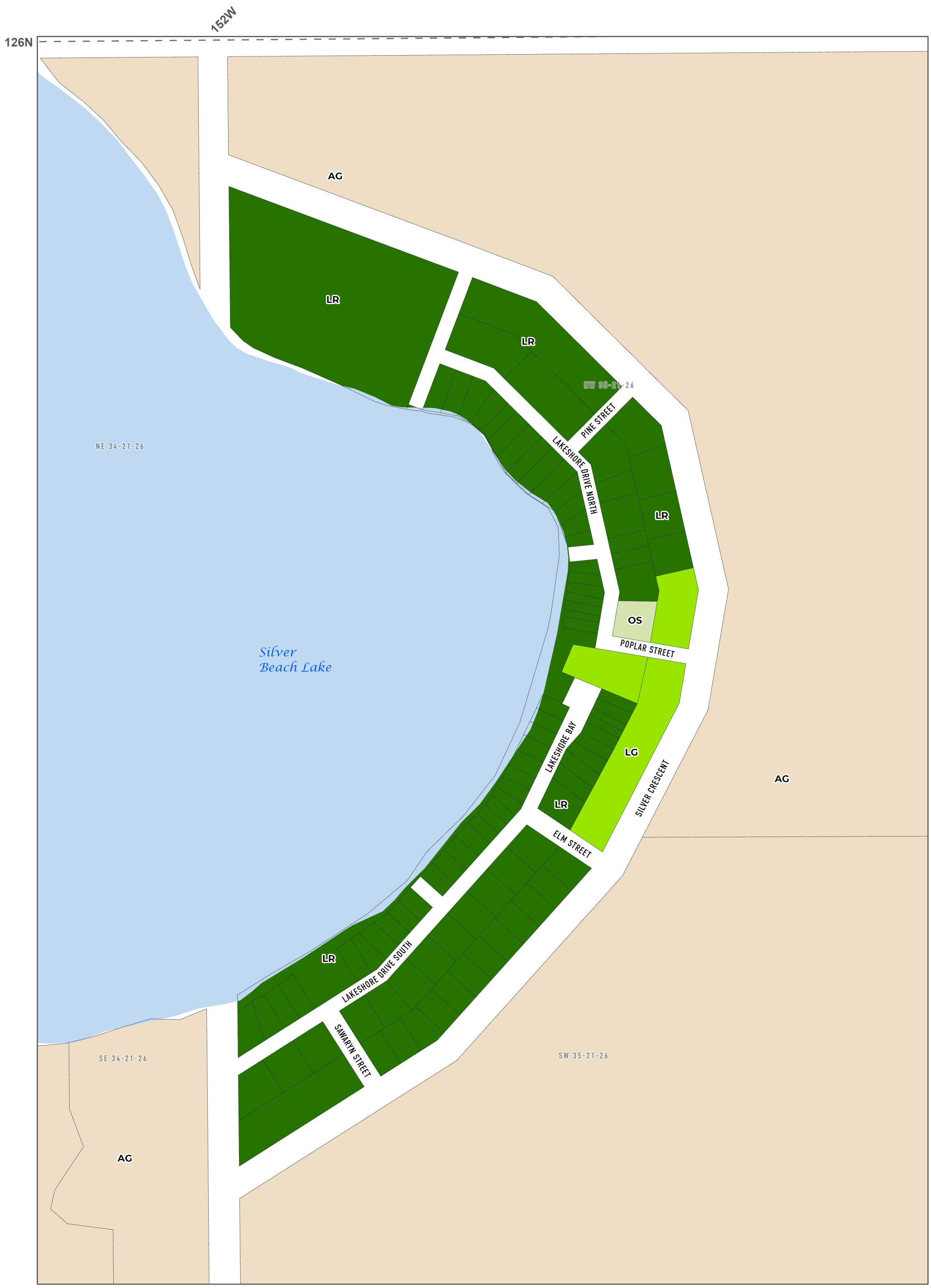

URBAN SYSTEMS

Project #:	5582.0001.01
Author:	DL
Checked:	AS
Status:	--
Revision:	--
Date:	2026 / 8 / 27

0 180
Meters

Coordinate System:
NAD 1983 UTM Zone 14N

Scale:
1:3,500
(When plotted at 11"x17")

Data Sources:
- Province of Manitoba
- Natural Resources Canada
- Open Street Map

The accuracy & completeness of information shown on this drawing is not guaranteed. It will be the responsibility of the user of the information shown on this drawing to locate & establish the precise location of all existing information whether shown or not.

Legend

Zoning Bylaw Designations

- Agricultural General
- Lakeside General
- Lakeside Residential
- Open Space

Rural Municipality of Riding Mountain West

Zoning ByLaw - Silver Beach

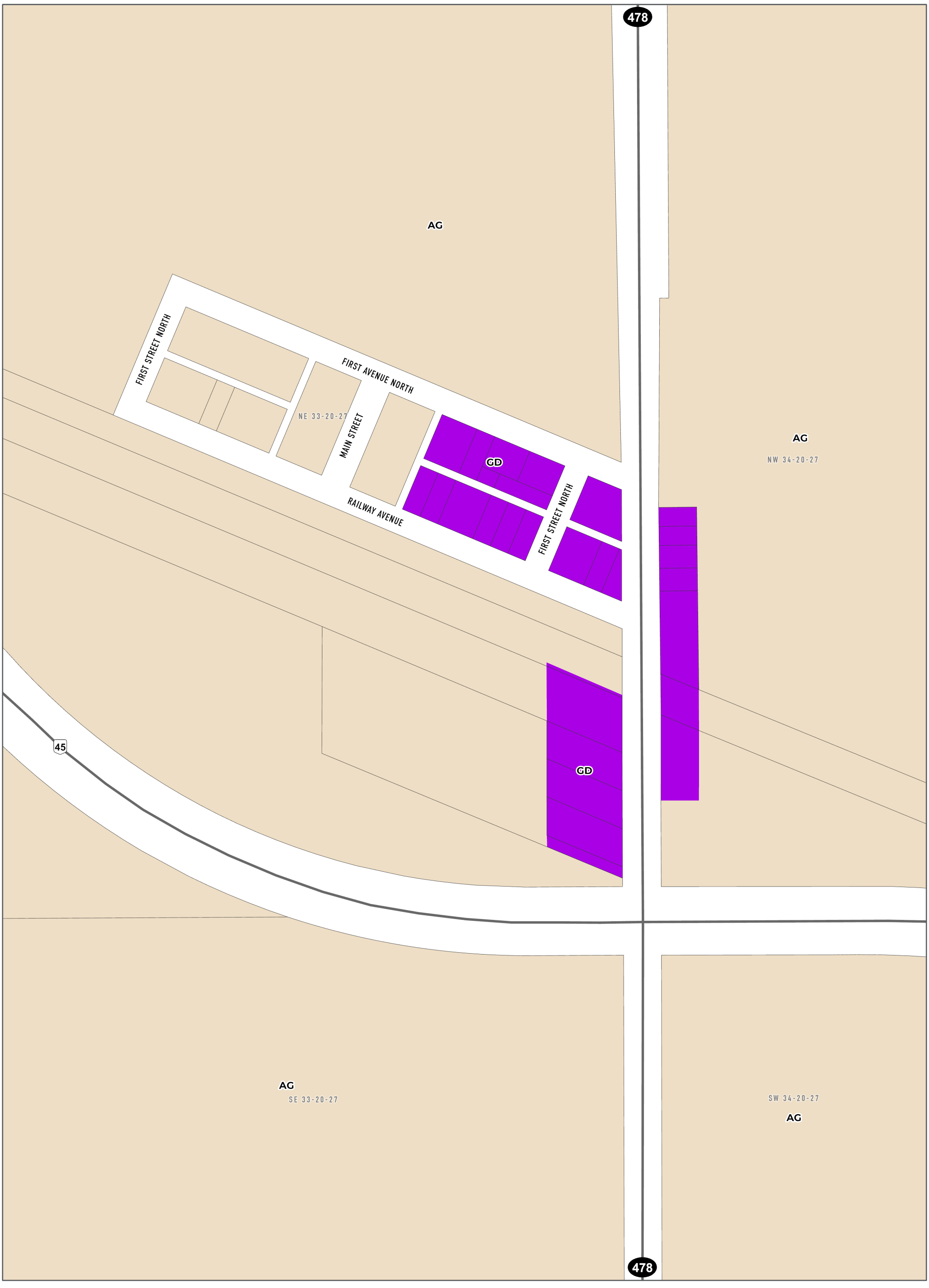

URBAN SYSTEMS

Project #:	5582.0001.01
Author:	DL
Checked:	AS
Status:	--
Revision:	--
Date:	2026 / 8 / 27

0 140
Meters

Coordinate System:
NAD 1983 UTM Zone 14N

Scale:
1:2,800
(When plotted at 11"x17")

Data Sources:
- Province of Manitoba
- Natural Resources Canada
- Open Street Map

The accuracy & completeness of information shown on this drawing is not guaranteed. It will be the responsibility of the user of the information shown on this drawing to locate & establish the precise location of all existing information whether shown or not.

Legend

Zoning Bylaw Designations

- Agricultural General
- General Development

Rural Municipality of Riding Mountain West

Zoning ByLaw - Silverton